



# Re-imagining Graham Avenue

We want to create a signature street in our Downtown.

A place to meet-up on a patio, attend a market, gather for events, read a book in the shade, or walk your dog.

In June 2025, bus routes will begin moving off Graham Avenue as planned in the Winnipeg Transit Master Plan.

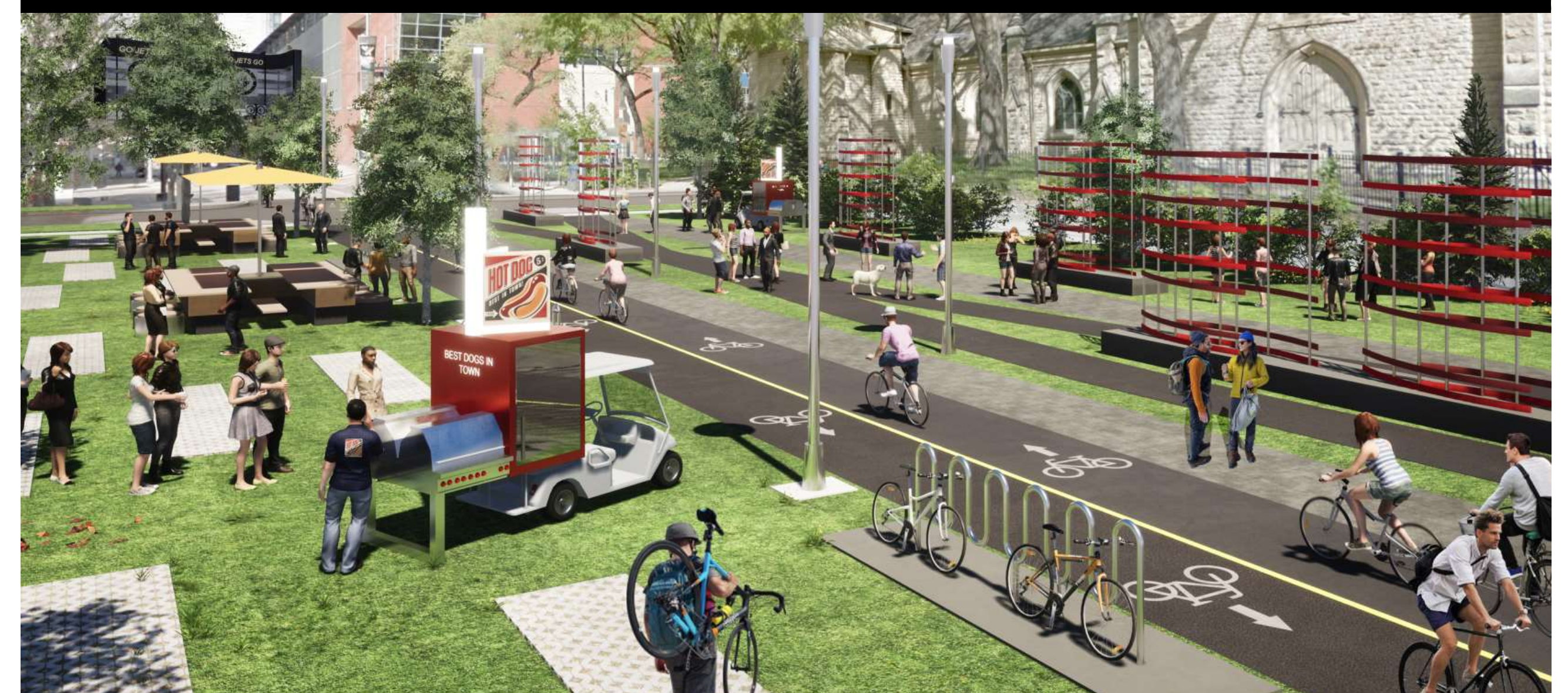
This gives us an incredible opportunity to re-imagine how we use Graham Avenue.

We want your feedback on the draft design of the street to help bring this vision to reality.

Graham today



What Graham Avenue could look like tomorrow





# Draft design of Graham Avenue

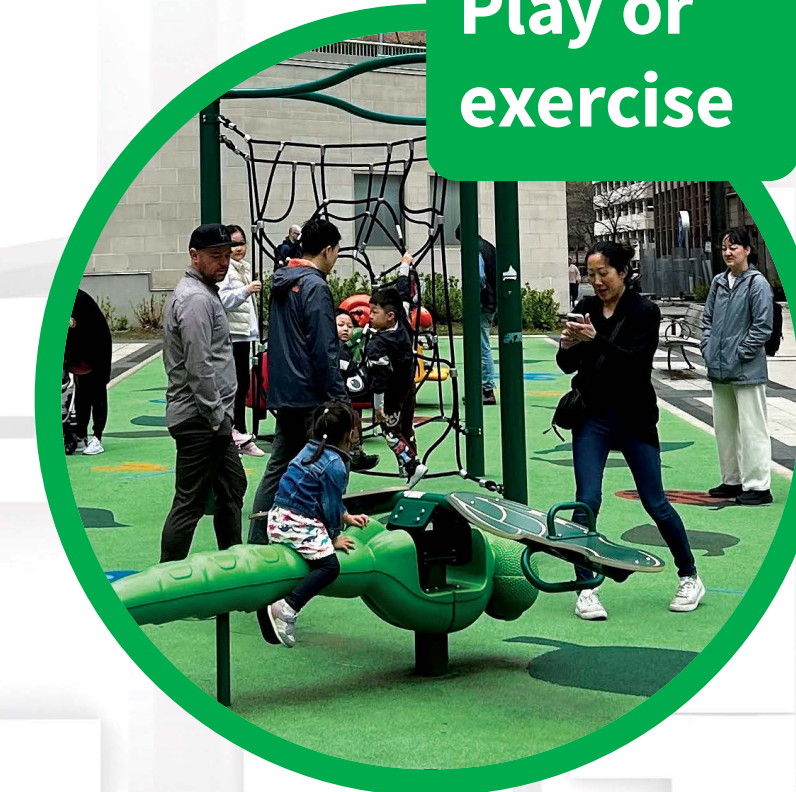
Park and run to a local shop



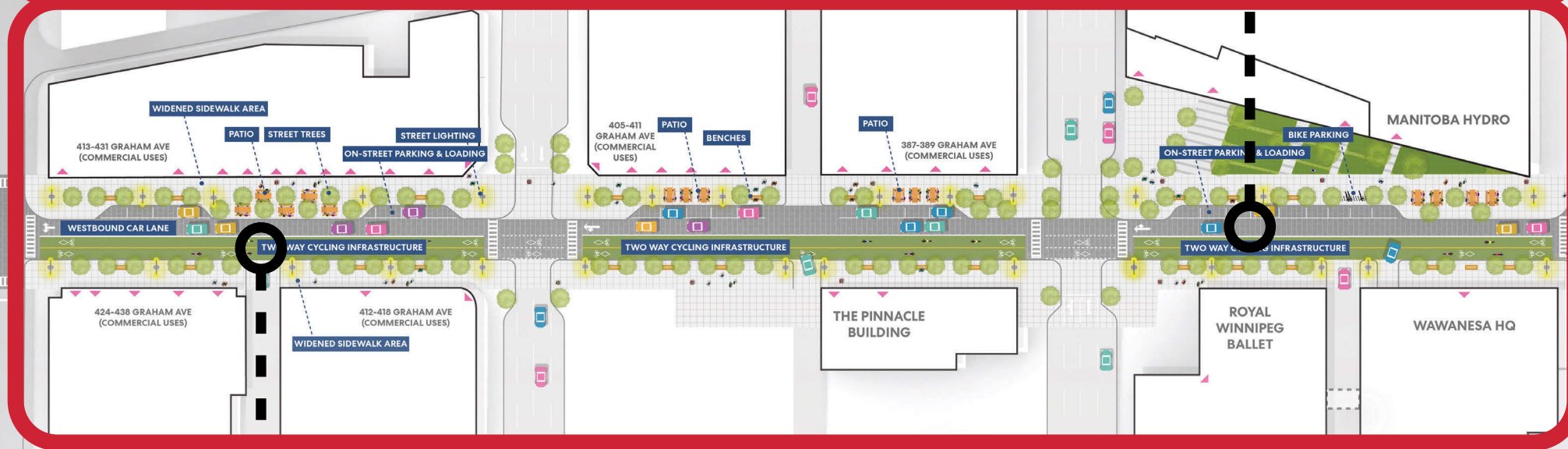
Attend a market



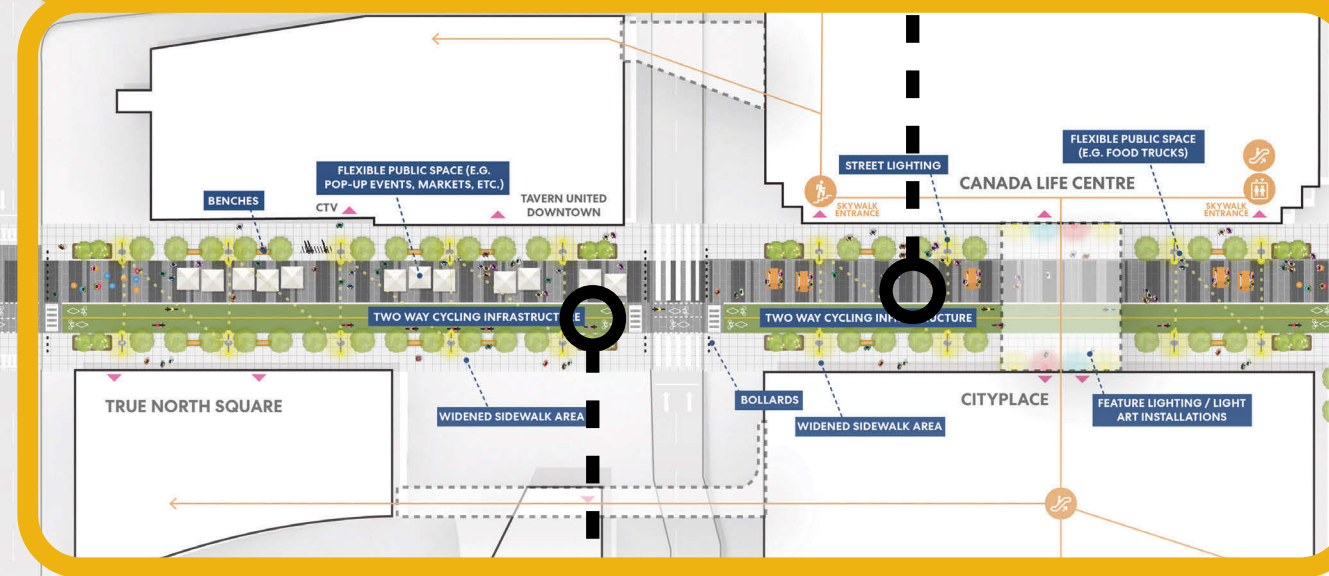
Play or exercise



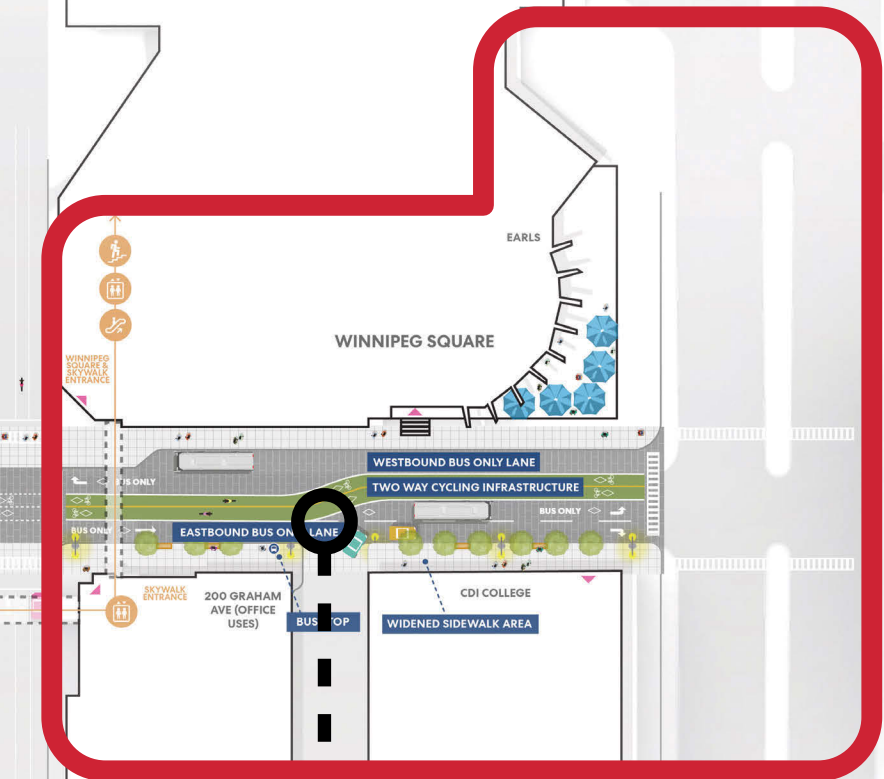
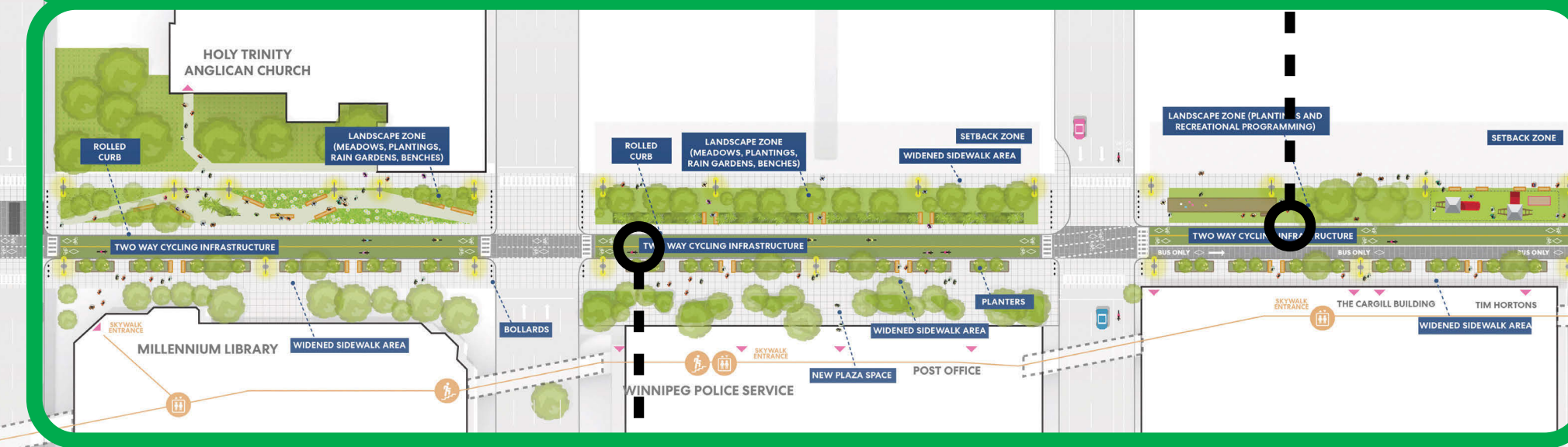
The Shared Zone is where you go to...



The Celebration Zone is where you go to...



The Green Zone is where you go to...



Sit on a patio outside a restaurant



Attend a festival or concert



Sit in the shade and relax



Hop on a bus





# Shared Zone: Vaughan Street to Carlton Street

In the Shared Zone cars would be permitted; however, more space would be dedicated to pedestrians, cyclists, and patios.

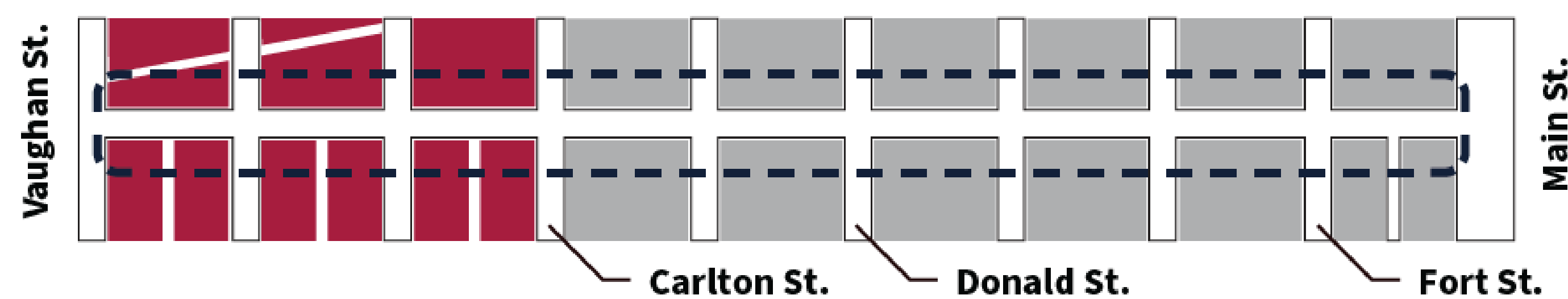
What Graham Avenue at Kennedy Street could look like tomorrow



What Graham Avenue at Edmonton Street could look like tomorrow

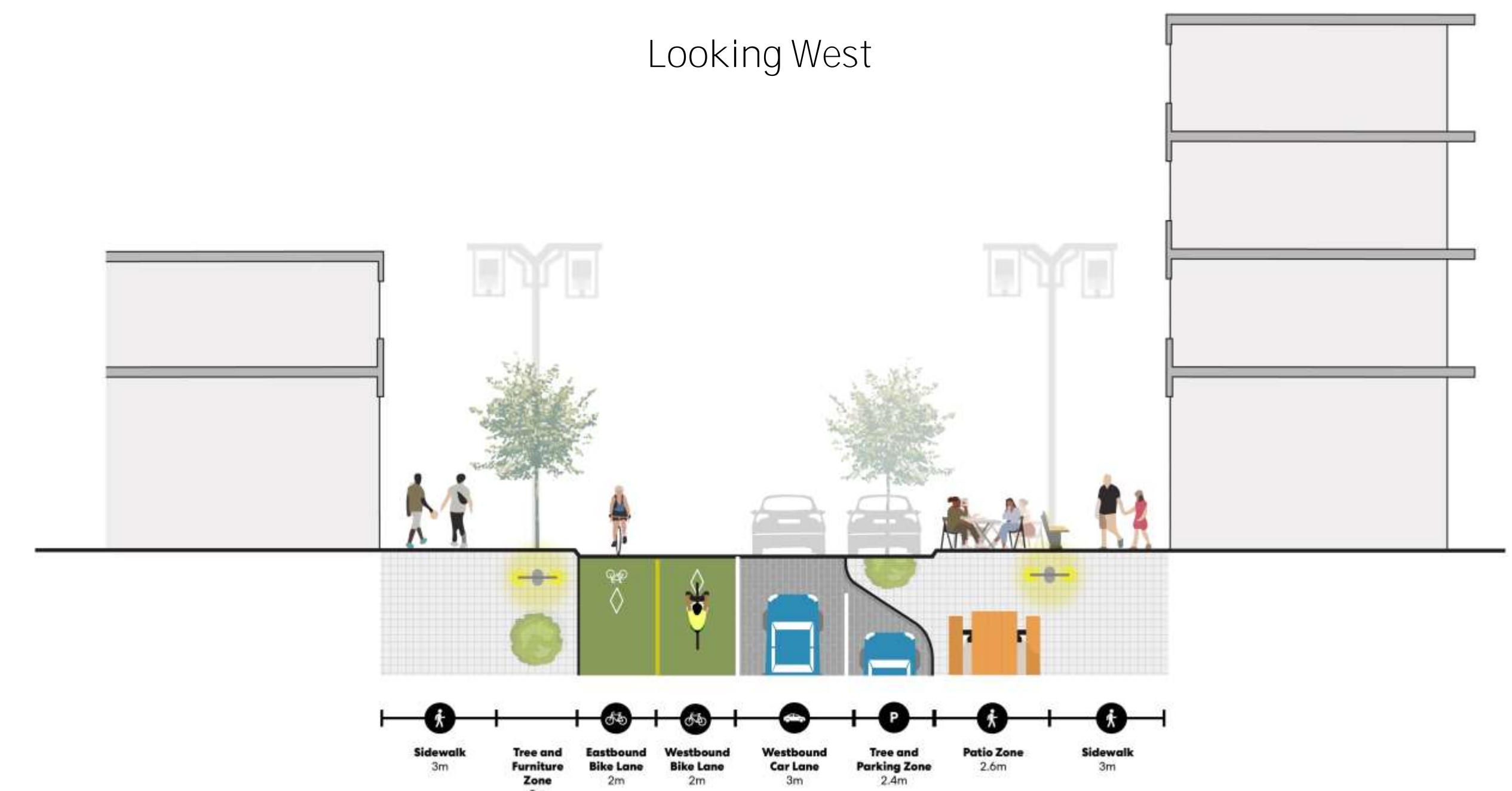


## KEY MAP



Note: Draft design, for illustrative purposes only.

Looking West





# Celebration Zone: Carlton Street to Donald Street

The Celebration Zone would be the new destination for street parties in the Downtown - from Winnipeg **Jets' Whiteout parties to food truck festivals and beyond.**

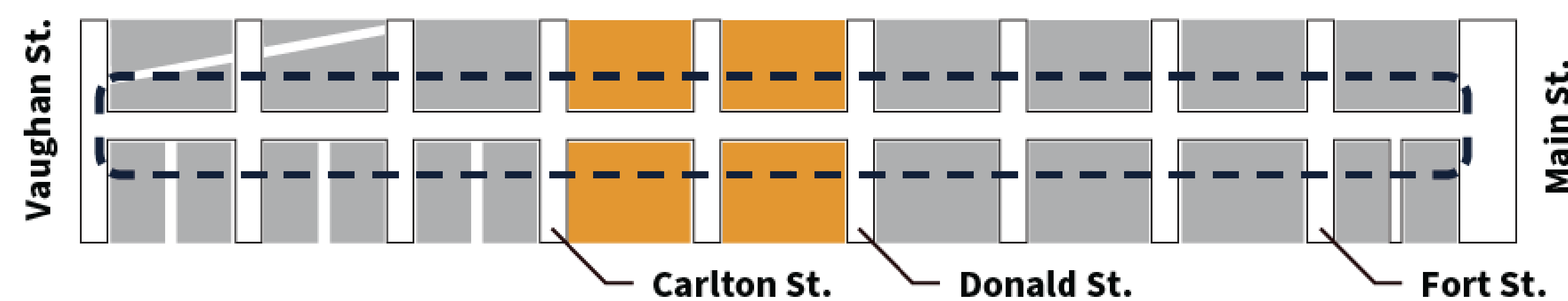
What Graham Avenue at Donald Street could look like tomorrow



What Graham Avenue at Hargrave Street could look like tomorrow



## KEY MAP



Note: Draft design, for illustrative purposes only.

Looking West





# Green Zone: Donald Street to Fort Street

In the Green Zone, significant space would be dedicated to trees, plantings, recreational amenities, and seating.

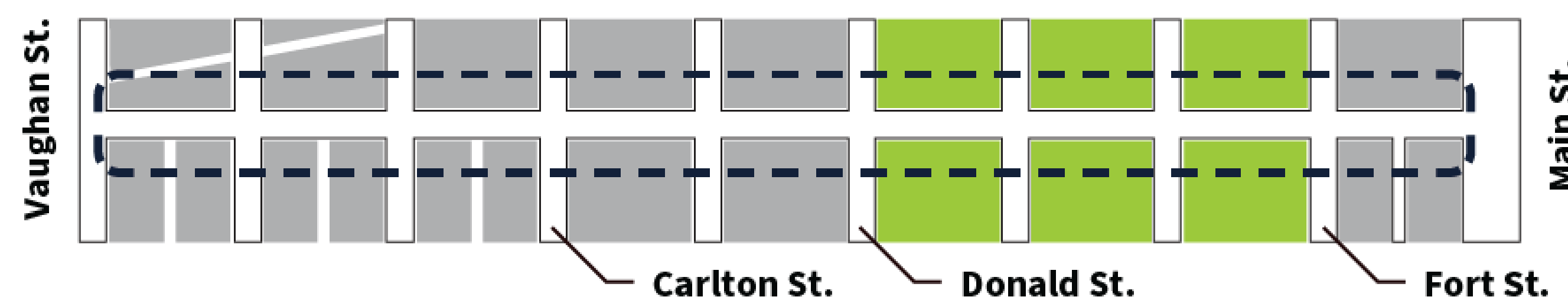
What Graham Avenue at Smith Street could look like tomorrow



What Graham Avenue at Garry Street could look like tomorrow

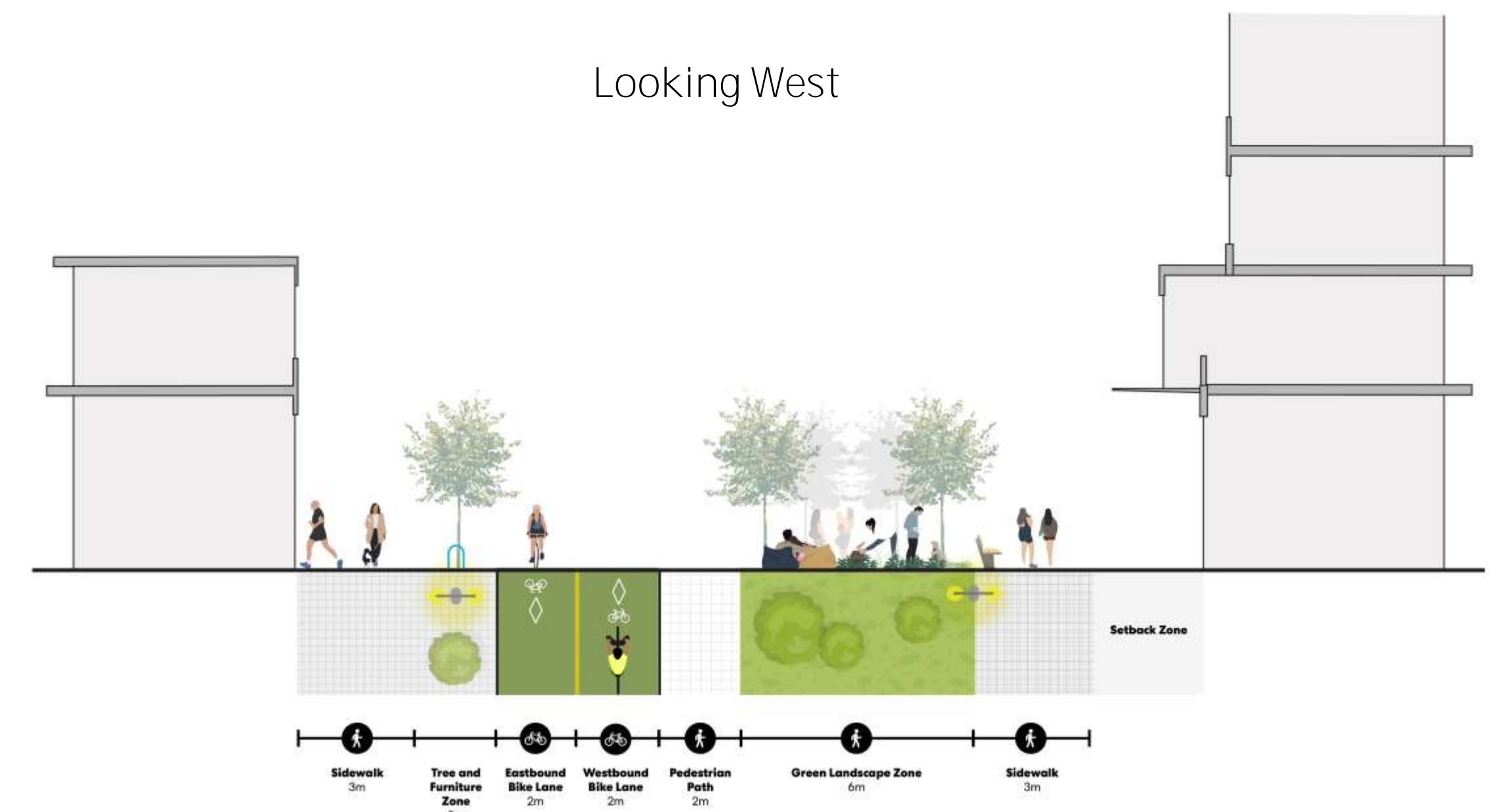


## KEY MAP



Note: Draft design, for illustrative purposes only.

Looking West



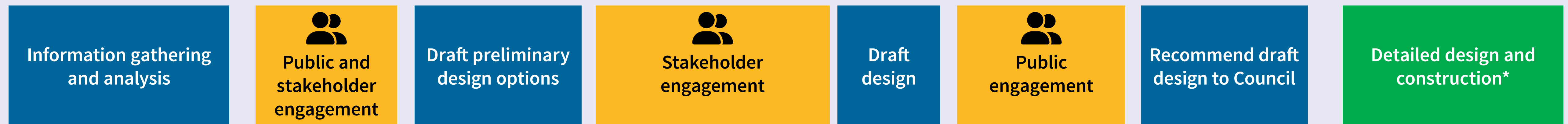
# Timeline



## CentrePlan 2050



## Re-imagining Graham Avenue



\* Subject to Council approval and funding